



Start: Montreal, QC CA
End: 280 Harvard St
 Cambridge, MA 02139-2381, US

Notes:











Bonne route!

 Attention aux rues dans Boston: lisez la carte avant d'arriver ici, c'est très mélangeant :)
 Audrey et Francois

where would you like to stay? ▶





Directions	Distance
Total Est. Time: 5 hours, 16 minutes Total Est. Distance: 308.67 miles	
 1: Start out going NORTHEAST on AVENUE DOCTEUR-PENFIELD toward AVENUE DU MUSÉE.	0.2 miles
 2: Turn RIGHT onto RUE STANLEY.	0.5 miles
 3: Turn LEFT onto BOULEVARD RENÉ-LÉVESQUE O.	0.3 miles
 4: Turn RIGHT onto RUE UNIVERSITY.	0.5 miles
 5: RUE UNIVERSITY becomes AUTOROUTE 10 E.	2.3 miles
 6: Take the AUT-10 E / HWY-10 E / AUT-15 S / HWY-15 S / AUT-20 E / HWY-20 E / PONT CHAMPLAIN exit toward SHERBROOKE.	0.4 miles
 7: Merge onto AUTOROUTE 10 E.	12.3 miles
 8: Take the AUT-35 S exit- EXIT 22- toward AUT-89 / SAINT -LUC / SAINT-JEAN-SUR-RICHELIEU.	0.3 miles
 9: Merge onto AUTOROUTE 35 S.	11.3 miles
 10: Turn SLIGHT LEFT onto BOULEVARD D'IBERVILLE / PROVINCIAL SECONDARY ROUTE 133 S. Continue to follow PROVINCIAL SECONDARY ROUTE 133 S.	25.0 miles
11: PROVINCIAL SECONDARY ROUTE 133 S becomes I-	191.3 miles



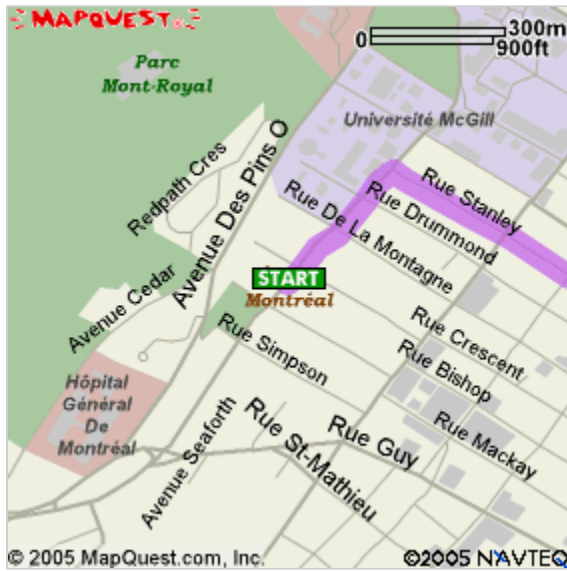
89 S.

**12:** Merge onto I-93 S toward MANCHESTER / BOSTON 60.5 miles
(Portions toll).**13:** Take the RT-38 S exit- EXIT 30- toward RTE 28 / 0.1 miles
SOMERVILLE.**14:** Turn LEFT onto MYSTIC AVE / MA-38 S. 0.7 miles**15:** Turn SLIGHT RIGHT onto MCGRATH HWY / MA-28 S. 0.8 miles**16:** Take MCGRATH HWY / MEDFORD ST toward 0.1 miles
WASHINGTON ST..**17:** Turn RIGHT onto WASHINGTON ST. 0.2 miles**18:** Turn LEFT onto PROSPECT ST. <0.1 miles**19:** Turn RIGHT onto SOMERVILLE AVE. 0.1 miles**20:** Stay STRAIGHT to go onto SOMERVILLE AVE / <0.1 miles
UNION SQ.**21:** Turn LEFT onto WEBSTER AVE. 0.1 miles**22:** Turn SLIGHT RIGHT onto PROSPECT ST. 0.6 miles**23:** Turn RIGHT onto HARVARD ST. 0.1 miles**24:** End at **280 Harvard St**
Cambridge, MA 02139-2381, US**Total Est. Time:** 5 hours, 16 minutes**Total Est. Distance:** 308.67 miles



Start:
Montreal, QC CA

End:
280 Harvard St
Cambridge, MA 02139-2381, US



These directions are informational only. No representation is made or warranty given as to their content, road conditions or route usability or expeditiousness. User assumes all risk of use. MapQuest and its suppliers assume no responsibility for any loss or delay resulting from such use.